



Referendum Projects Update

Planning & Design

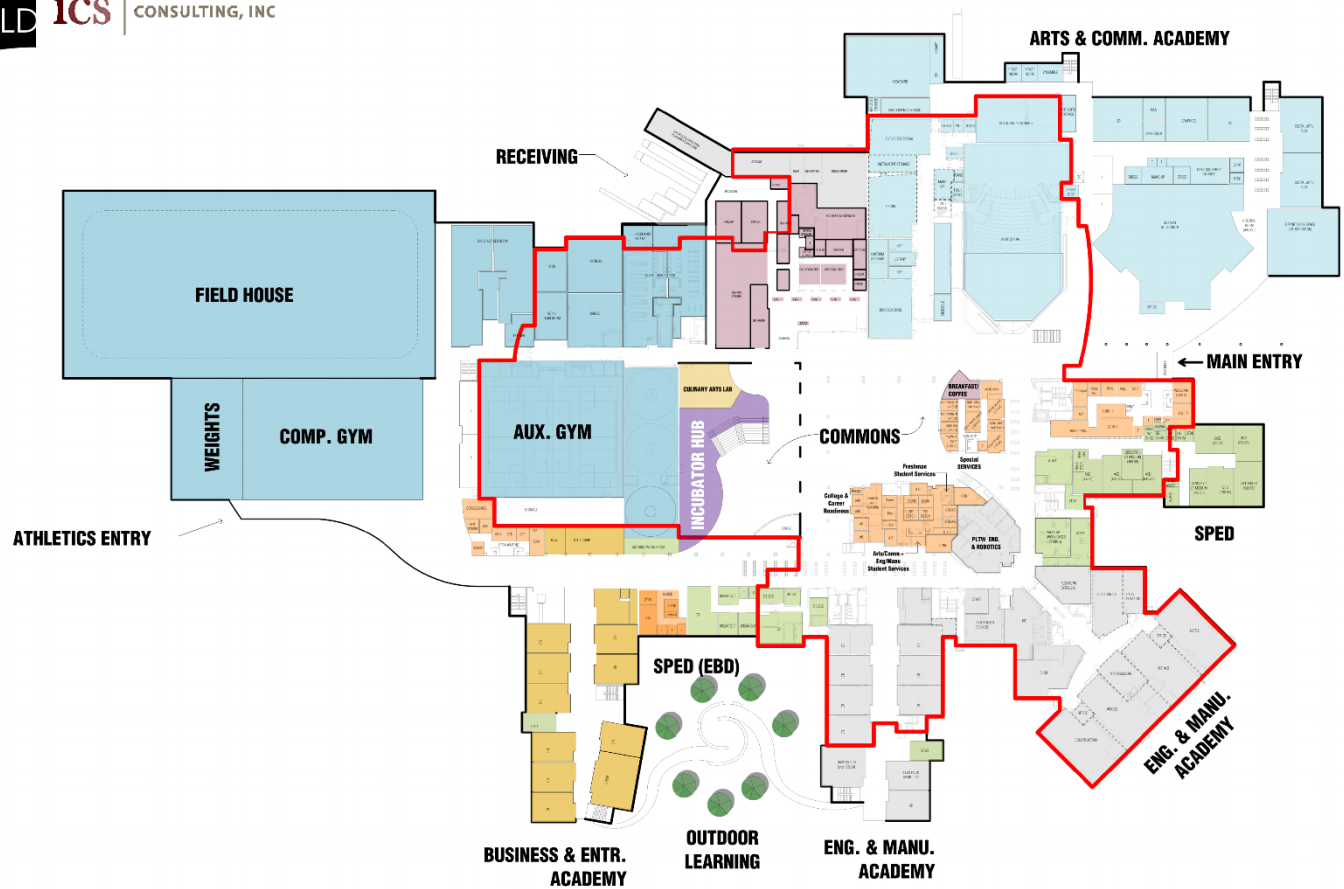
- » Design Committees
- » User Groups

Project Scheduling & Phasing

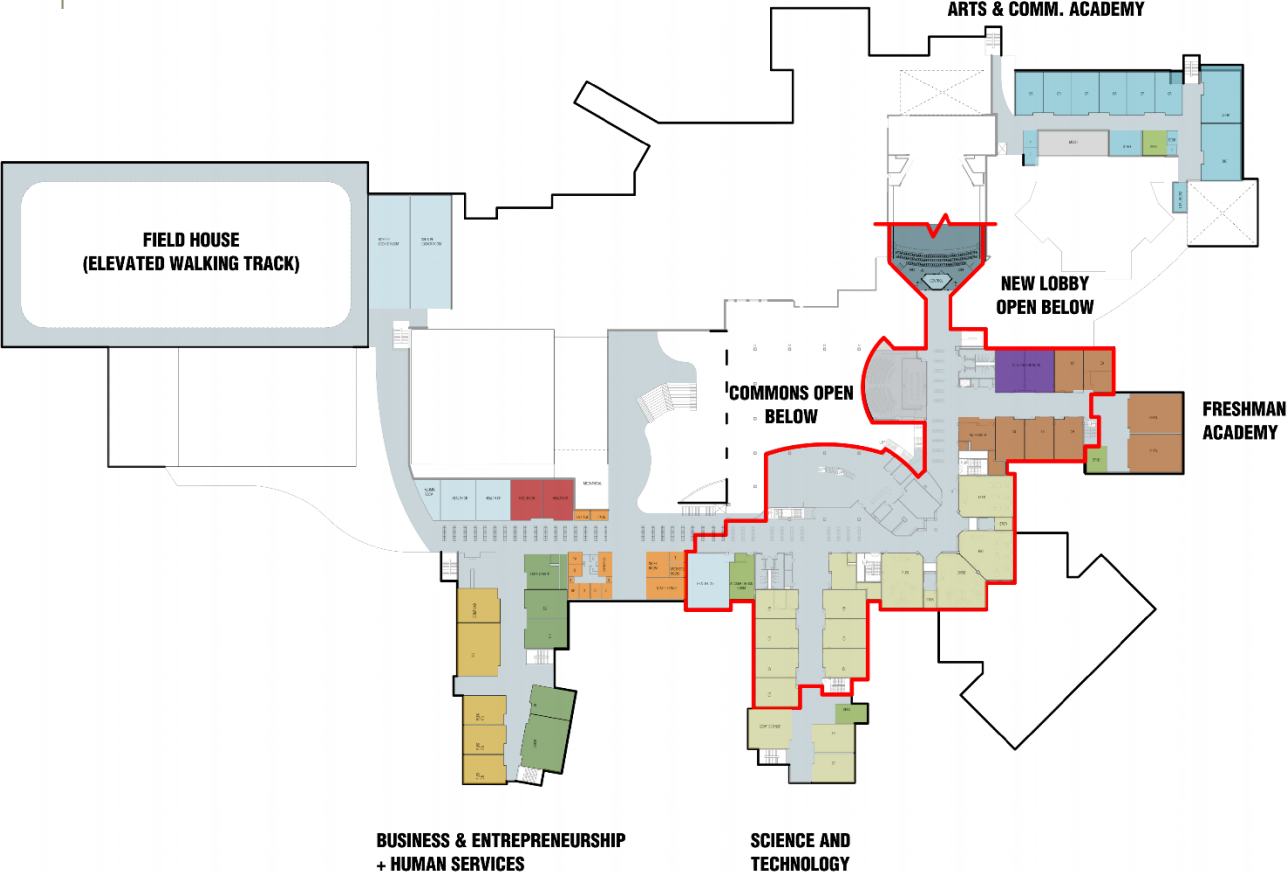
- » Vaughan Field
- » South Site Improvements
- » High School

Other Committees and Initiatives

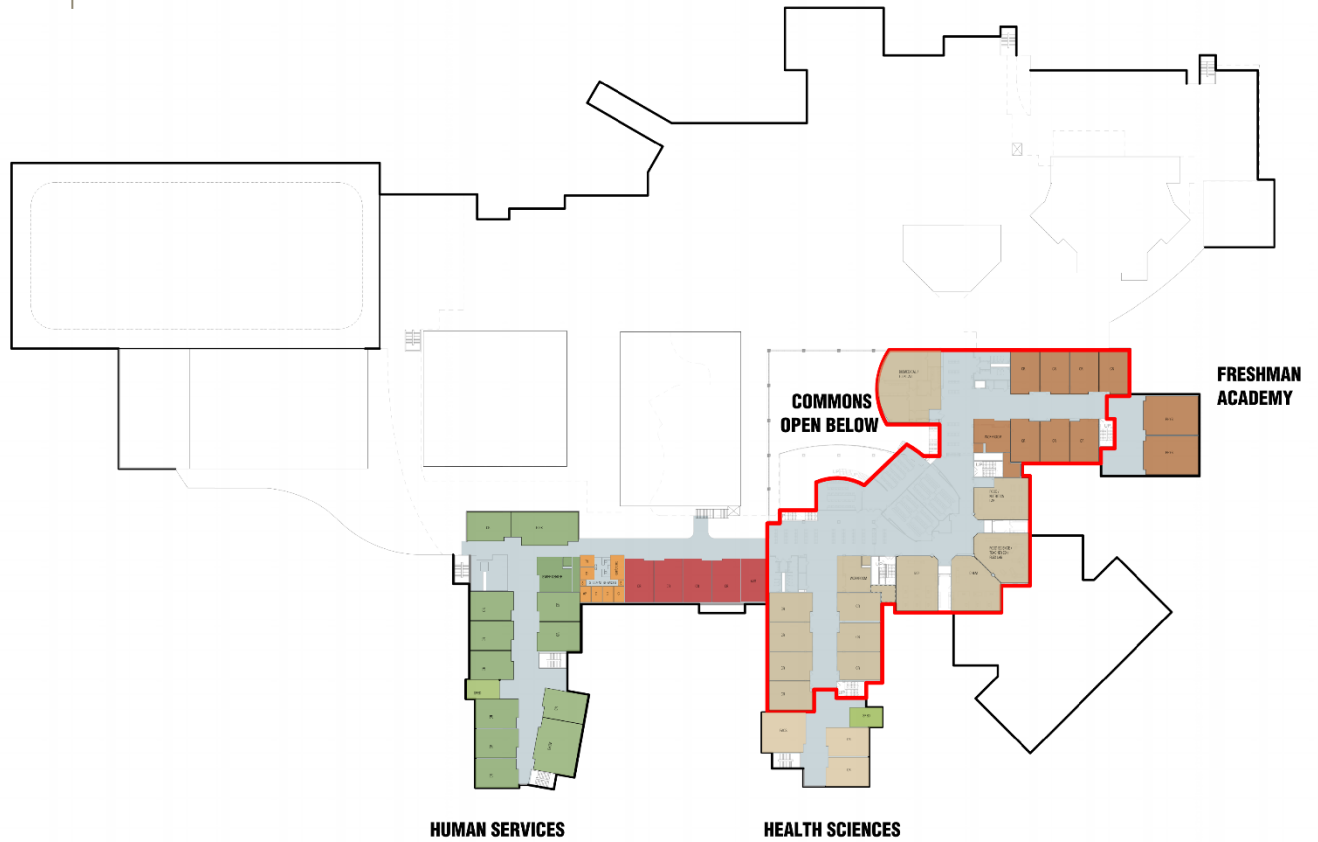
- » Partnerships
- » Security
- » Communications
- » Core Planning: Middle & Elementary



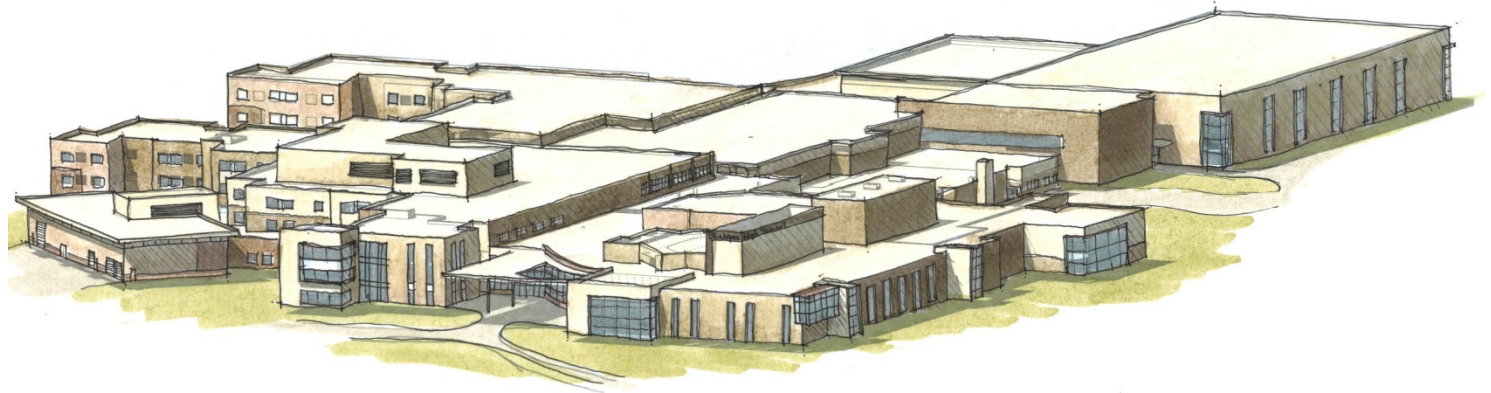
Lower Level




Middle Level



Upper Level



Shakopee High School - Axon




View of Main Entry



View of Performance Lobby



View of Performance Lobby



View of New Auditorium



View of New Auditorium



View of New Auditorium



View of Studio Stage




View of Studio Stage



View of Studio Stage


























View of Activities Commons





View of Competition Gym



View of Activity Center



View of Activity Center




Independent School District
Shakopee Public Schools
Draft October 21, 2015

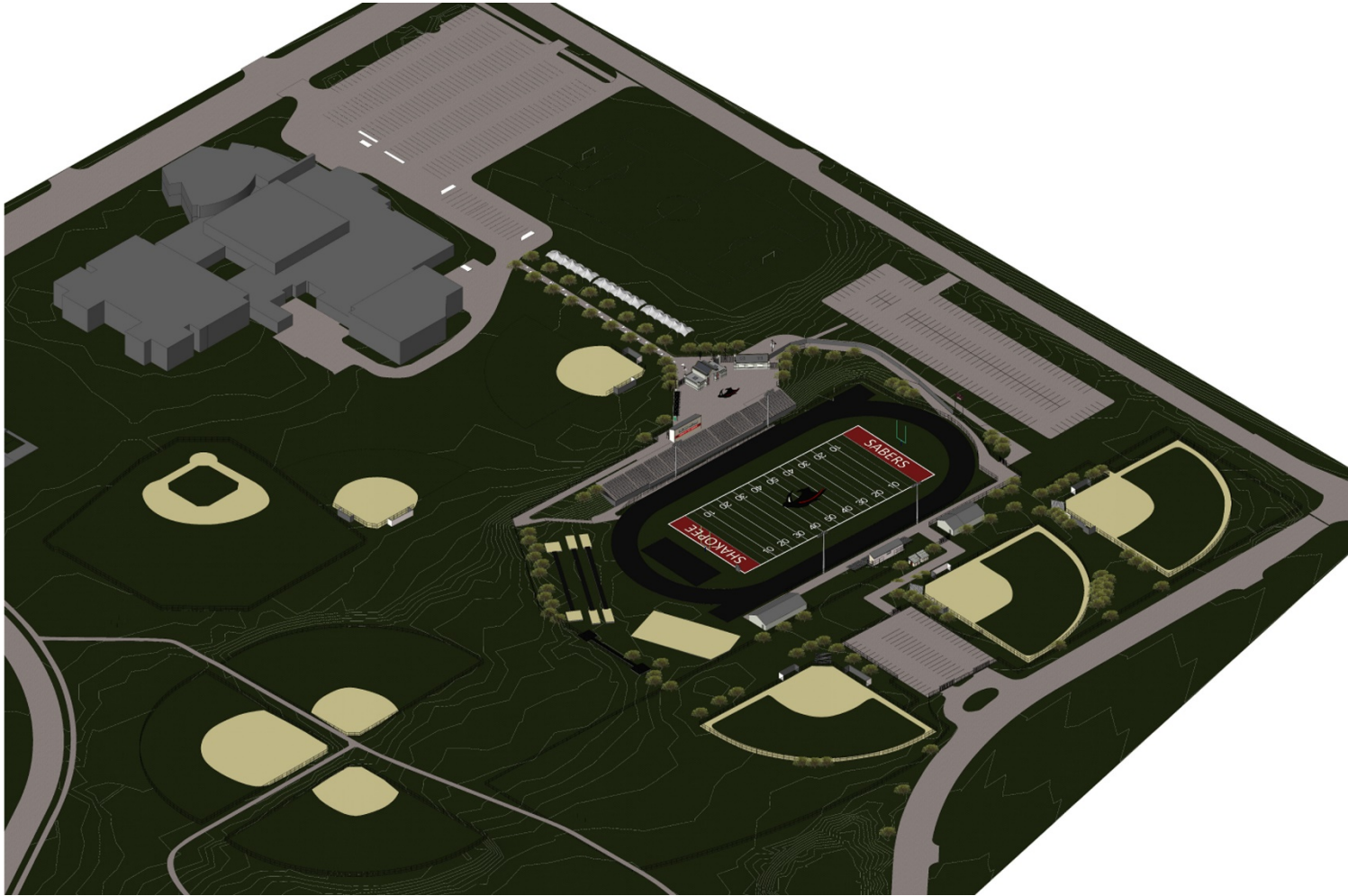
DISTRICT-OWNED SITE BASE PROPOSAL
1" = 200'-0"

86.4 TOTAL ACRES
79.2 USABLE ACRES
67.9 USABLE ACRES AS RECALCULATED WITH PONDS AND PRACTICAL GRADING AREAS

 PRACTICAL GRADING AREAS
 GRAVEL DRIVE & PARKING

 PAVILION
999 PARKING SPACES













Referendum Projects Update

Planning & Design

- » Design Committees
- » User Groups

Project Scheduling & Phasing

- » Vaughan Field
- » South Site Improvements
- » High School

Other Committees and Initiatives

- » Partnerships
- » Security
- » Communications
- » Core Planning: Middle & Elementary